

アラビア半島道路例の画像

Arabian Peninsula Road Example
Images



Old highway running across Karst plateau from Raffha to
Ar'ar in Northwestern Region



Road near Farm village ruins near Kaf fort on Harrat al-
Harra in Northwestern region



Farm roads of TADCO Plantation in Northwestern
Region



Highway junction leading into Tabarjal town in
Northwestern Region



A valley road at Entrance of Al-Ula in Northwestern
Region



Al Ula valley road in Northwestern region



A road next to Oasis in Sabkah, along Coast near Uqayr port's ruins in Central Western Region



Steep cut of Mecca Highway descending Tuwaiq escarpment West of Riyadh in Central Region



Entrance of First Camel Pass, built on Tuwaiq Cliff at West of Riyadh in Central Region



Mountain Highway between Jeddah and Taif in Central Western Region







A road passing through Mountain city of Tanumah in Central Western Region



A mountain road near Bahah crossing Asir mountains in Central Western Region



<p>Al-Baha – Al Makhwah Highway (Central-West Region) descends steep slopes from Asir Mountains to Red Sea coast.</p>	<p>Road to Jizan on Red Sea coast beneath Asir Mountains from Centre viewpoint, Asir city in Southwestern Region</p>
 <p>A road of Inscriptions valley of Bir Hima in Southwestern region.</p>	 <p>A road on Northern Rub' al Khali</p>
 <p>Najran-Sharourah Road between Sand dunes in Southwestern Rub' al Khali</p>	 <p>A mountain pass in Fayfa near Yemen/Saudi Arabia Border</p>